

SET 3

LUNAR MAPS

***For Use with the Astronomical League
Lunar I Observing Program***

Mirror-Reversed Image (North Up) Maps

With Selected Expanded Views

Revised 2021 September

HOWARD L. COHEN

Published by Howard L. Cohen
Gainesville, Florida

Copyright © 2012, 2021 by Howard L. Cohen
2021 September, Version 2.0

All rights reserved. Written permission should be obtained from the author prior to any reproduction, storage in a retrieval system, or transmission in any form or by any means, electronic, mechanical, photocopying, recording, or likewise. Send request to cohen@astro.ufl.edu.

Maps Produced by Howard L. Cohen using a LROC (NASA) composite whole moon image with a supplementary full moon image by Howard Eskildsen, Ocala, Florida.

The author makes no representations or warranties regarding the condition or functionality of this document, its suitability for use, or that its pages will be error-free. Users assume the risk that the information and documentation contained thereon may be inaccurate, and/or incomplete, and/or may not meet the needs and requirements of the user. The entire risk as to use of these pages is assumed by the user.

Preface

These maps were created to help star gazers learn more about the moon's surface characteristics by identifying one hundred features listed by the Astronomical League's Lunar Club. The A.L. tabulates these features on their web site and provides a convenient observing form (in pdf format) for recording the lunar observations. (A copy of this form is included at the end of these maps.) Listed features include some naked eye lunar objects plus many binocular and small telescope targets. (All objects can be discerned in a good 60 mm telescope.)

However, observers must use printed maps or use lunar software to identify and find most features. This effort takes time but can have immeasurable benefits for those who really want to study the Moon. Still, inexperienced observers may find this process daunting since most published maps show many hundreds if not thousands of lunar features. Instead, the included sets of maps primarily show and identify only the one hundred A.L. features. Therefore, even novice lunar observers can easily find and identify all features on the A.L. list. This process partially sacrifices the instructive value of having to learn features by looking them up on commercially available maps. Still, by using these maps, more people are likely to take up lunar observing.

In addition, the author has used a photographic image of the Moon based on images acquired by NASA's Lunar Reconnaissance Orbiter for the labeled maps. This composite image more realistically illustrates the Moon that observers will view although the base image shows only one sun angle and one libration. Finally, unlike some maps that use numerical labels for features that require reference to an index, the included maps show all labels on the maps themselves.

For convenience, map sets include some enlarged sections to aid identification of some small features. The included set (called **Set 3**) is produced with *mirror-reversed* (north up, common for refractor telescopes) maps. In addition, maps sets (**Sets 1 & 2**) are also available for *erect views* (north up), and *inverted views* (common for reflector telescopes). Using these maps, the author could find and identify all features given for a given phase on the A.L.'s list within fifteen minutes or less observing time. **Recommendation:** Print on "high-quality" printer settings so fine detail shows. **Suggestion:** Insert maps into plastic sheet protectors to reduce absorption from moisture.

See the A.L.'s web site for details on the Lunar Club and other A.L. observing clubs: <https://www.astroleague.org>.

Howard L. Cohen
Gainesville, Florida
February 2012, September 2021

Contents

	Page
Preface	3
Introduction	5
Extra Resources	6
Naked Eye Objects	7
Crescent Moons	8
Imaginary Lunar Figures	9
Set 1: Erect Image Maps (North Up)*	10
Whole Image Maps	11
Enlarged Section Maps	23
Appendix 1	31
Lunar Feature Glossary	32
Some Maria and Similar Features	33
Index of the 100 A.L. Lunar Program I Features	34
Appendix 2: Official A.L. Lunar Program Observing Record Sheets	35

*Additional maps also available: **Set 1** (Erect or North Up); **Set 3** (Mirror-Reversed).

Introduction

The Astronomical League's Lunar Program Introduces Amateur Astronomers to the Moon

RULES AND REGULATIONS To qualify for the **AL's Lunar Program Certificate and pin**, one must be a **member of the Astronomical League** and **observe 100 features** on the Moon. These 100 features are in three groups: 18 naked eye, 46 binocular, and 36 telescopic features. (The A.L. also conducts a more advanced lunar program, Lunar II.) The image map index lists all 100 features.

Any pair of binoculars and any telescope may be used. If you have difficulty observing features at one level, *go to the next higher level*. So, if you have trouble with any of the naked eye objects, move up to binoculars. If you have trouble with any of the binocular objects, then you may move up to a telescope.

OBSERVING FORM The A.L.'s Lunar I observing form lists all 100 features to observe for their Lunar Program. The map appendix includes a copy of this form. For more information go to the AL's website: astroleague.org/al/obsclubs/lunar/lunar1.html.

IMAGE MAPS The following pages show full image lunar maps that may help you identify features. The maps show all 100 features but some features may appear on more than one map. A few supplementary features are listed as additional aids. *Small features that may not show well on the full image maps are also shown on supplementary, enlarged maps*. Different maps illustrate features listed by the A.L. for several different lunar phases. However, maps can help identify features visible at other phases. Finally, most full image maps for each phase have two parts to reduce the number of features listed on each map.

THREE SETS OF MAPS This document contains maps only for *mirror-reversed views* with north up (**Set 3**). Additional maps are available as separate documents for *erect views* of the Moon with north up (**Set 1**), and *inverted views* with south up (**Set 2**).

BASE IMAGES FOR MAPS The lunar maps used are a composite from the NASA Lunar Reconnaissance Orbiter Camera (LROC). Actual illumination and libration at the time of observation may differ from what the maps show since the map composite is made from images all shown under similar, moderate solar illumination angles. In addition, an image for an actual Full Moon taken by Howard Eskildsen (Ocala, FL) was also used as a supplementary image to help illustrate example lunar rays, which are most noticeable under high solar illumination. For more information about LROC see: www.lroc.asu.edu.

A Few Extra Resources

Commercially Available Lunar Maps and Lunar Software* **(Domains and Availability Change with Time)**

MAPS FROM SKY PUBLISHING CORP.

(<https://shopatsky.com/collections/maps-globes/maps>)

- Moon Map Laminated Item, #59198, Price: \$6.95
- Mirror Image Moon Map Laminated, Item #5921X, Price: \$6.95
- Sky & Telescope Field Map Of The Moon, Item #59228, Price: \$13.95
- Field Map of the Moon (Mirror Image) Item #59295, Price: \$13.95
- Chuck Wood's Lunar 100 Card Plastic, Item #L100P, Price: \$6.95

SOFTWARE

- Lunar Map Pro 5.0 by RITI, Deluxe Edition: \$9.95 (<http://eng.riti.com.tw/product/software/05.aspx>) – *No Longer Available?*
- LunarPhase Pro: Digital Download \$39.95/CDROM \$49.95 (<https://www.lunarphasepro.com>) – *A Favorite, Many Features*
- LunarMap HD for Android: \$1.49
(https://play.google.com/store/apps/details?id=mobi.omegacentauri.LunarMap.HD&hl=en_US&gl=US)
- Moon Atlas: for iPhone/iPad: \$5.99 (<https://apps.apple.com/us/app/moon-atlas/id302171459>)
- Virtual Moon Atlas Version 7.0: Free Download (<https://ap-i.net/avl/en/start>) – *Among the Very Best*
- Google Moon: Online Map – Also many other objects (<https://www.google.com/maps/space/moon>)
- LROC Quickmap: Online Map (<https://quickmap.lroc.asu.edu>)

*Prices at time of publication (2021 September).


Naked Eye Objects

Crescent Moons
Imaginary Figures

MOON: NAKED EYE OBJECTS — CRESCENT MOONS

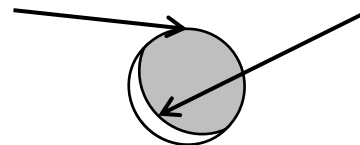
(Northern Hemisphere Views — Reverse Lunar Images for Southern Hemisphere)

Old Moon in New Moon's Arms



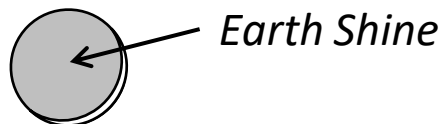
Western Horizon, Early Evening
(Within 72 Hrs of New)

New Moon in Old Moon's Arms



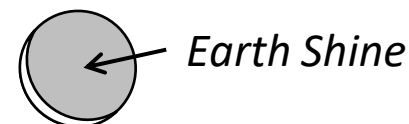
Eastern Horizon, Early Morning
(Within 72 Hrs of New)

Crescent Moon, Waxing



Western Horizon, Early Evening
(Within 40 Hrs of New)

Crescent Moon, Waning



Eastern Horizon, Early Morning
(Within 48 Hrs of New)

Man in the Moon



Woman in the Moon



Rabbit in the Moon



Cow Jumping Over Moon




Set III: Full Image Maps

Mirror-Reversed Image Maps
(North Up)


MOON: MARIA

[MIRROR-IMAGE—NORTH UP]




MOON: SMALL BASINS

[MIRROR-IMAGE—NORTH UP]



MOON: EXAMPLES OF RAYS

[MIRROR-IMAGE—NORTH UP]



MOON: EXAMPLES OF RAYS (Shown on Actual Full Moon)

[MIRROR-IMAGE—NORTH UP]

Plato

From Copernicus

From Kepler

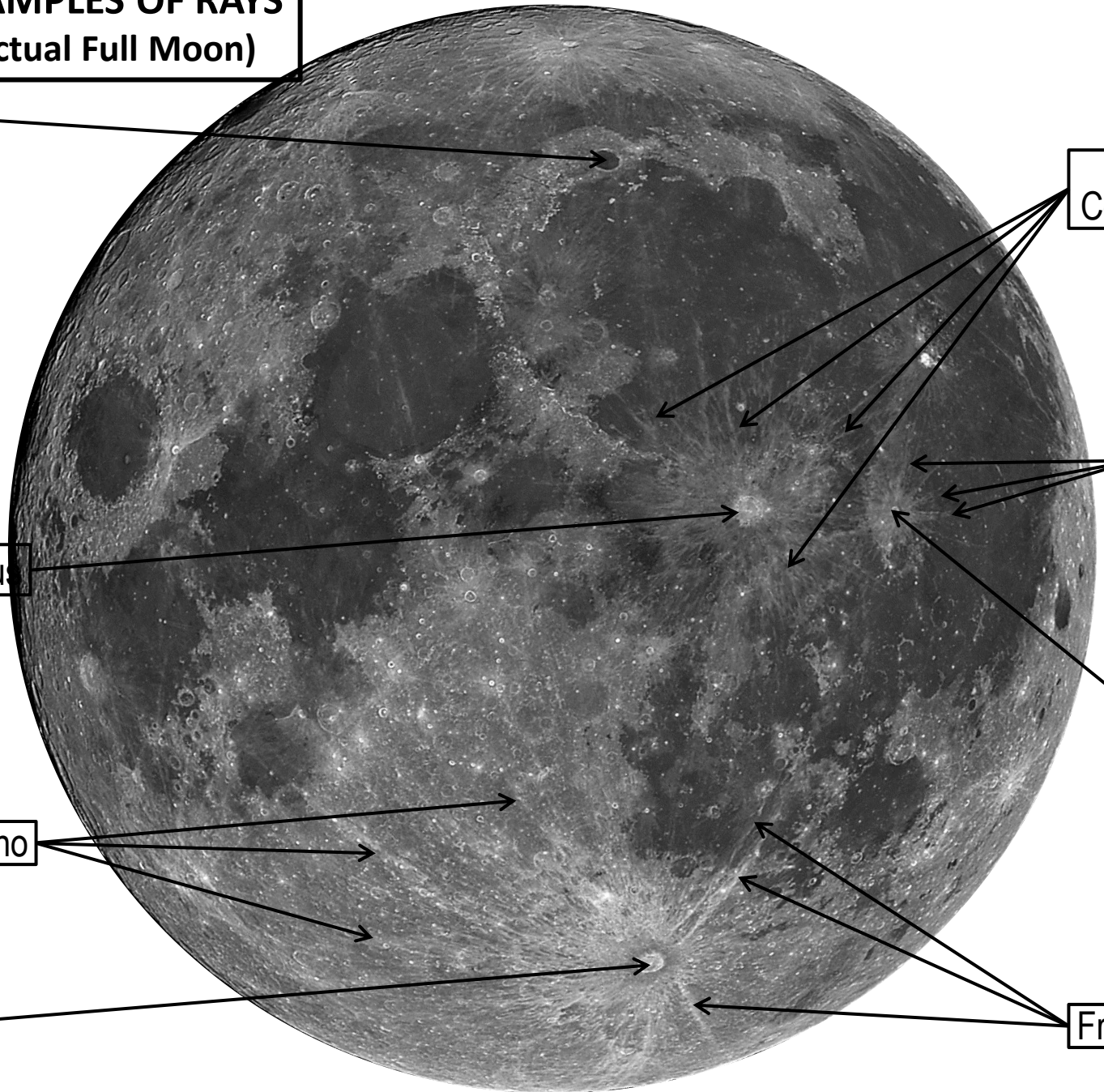
Kepler

Copernicus


From Tycho

Tycho

From Tycho




Illumination ~99.6%




Illumination ~17%


Cred. Map by HL Cohen (2012) using LROC (NASA) image.




Illumination ~17%



Illumination ~50%




Illumination ~50%




Illumination ~70%

Cred. Map by HL Cohen (2012) using LROC (NASA) image.




Illumination ~70%

Cred. Map by HL Cohen (2012) using LROC (NASA) image.



Illumination ~100%

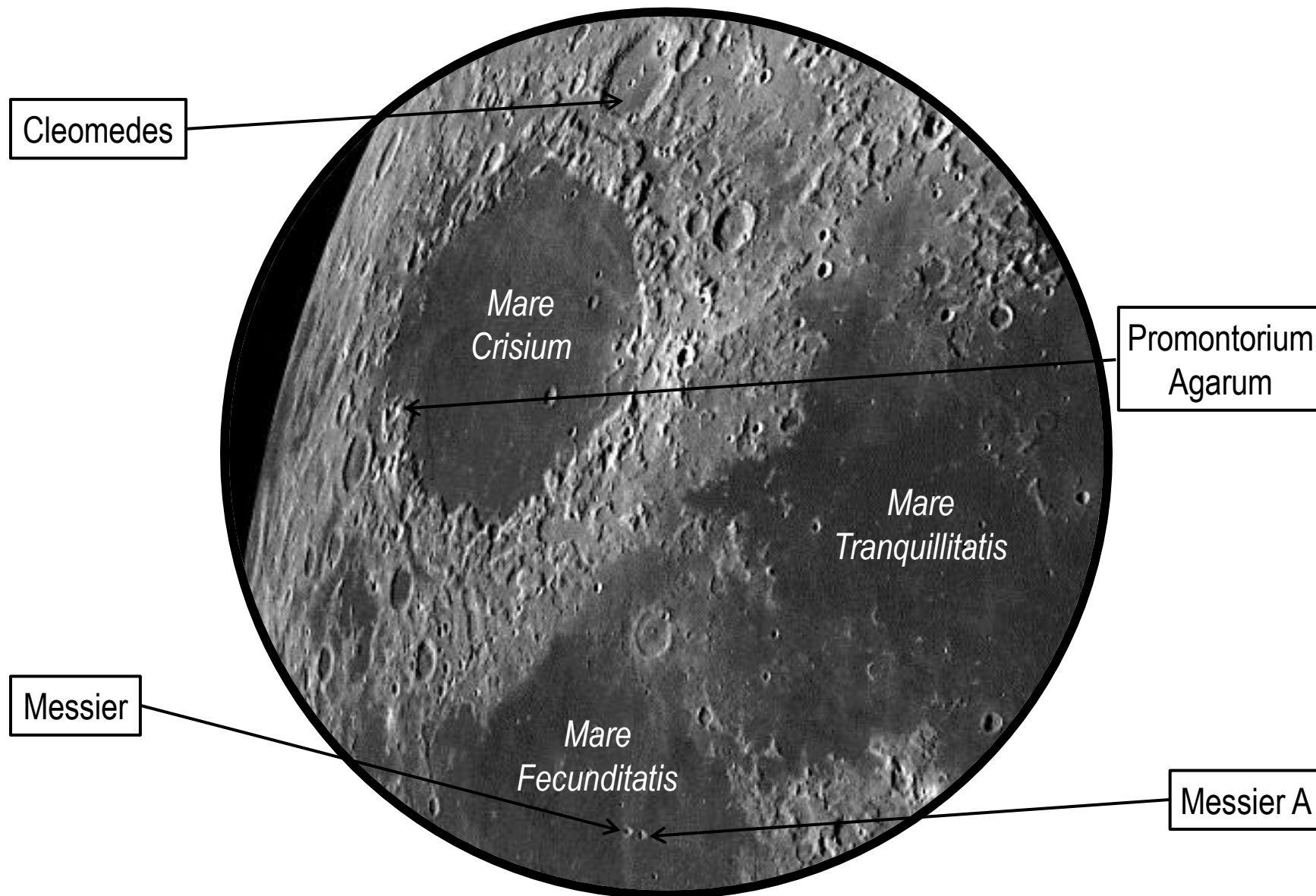



Illumination ~100%

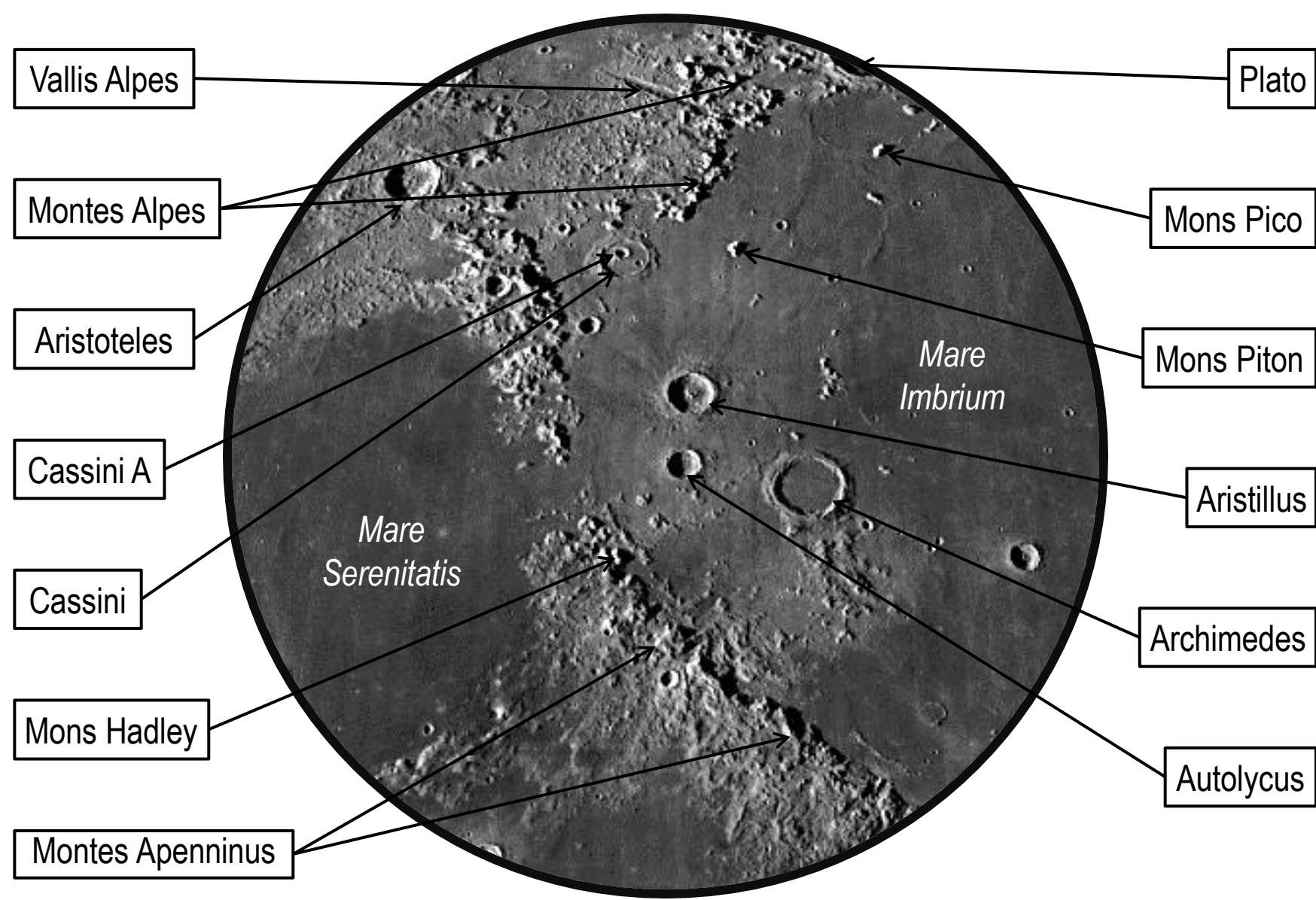
Cred. Map by HL Cohen (2012) using LROC (NASA) image.

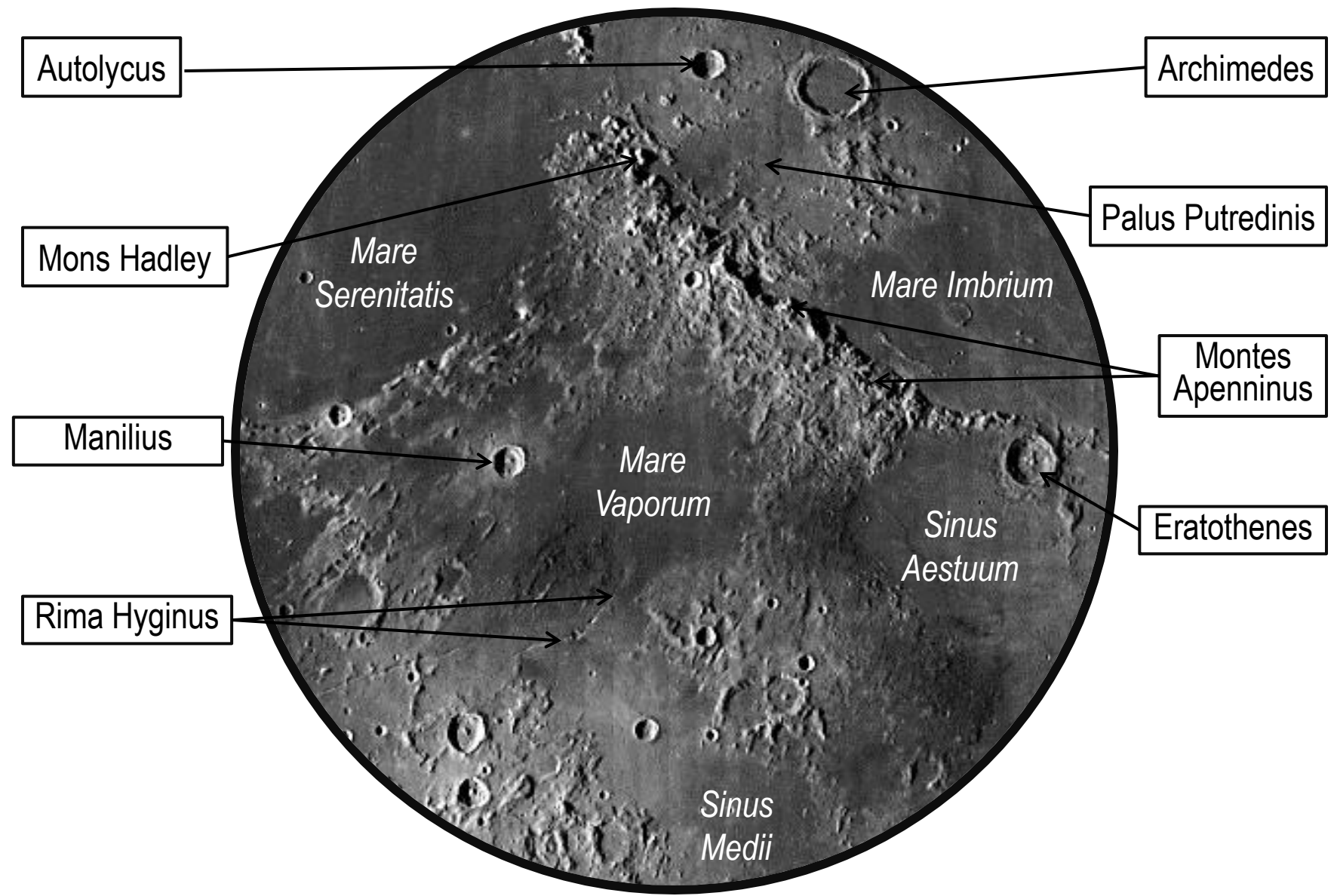
Set III: Enlarged Image Maps


Mirror-Reversed Image Maps
(North Up)




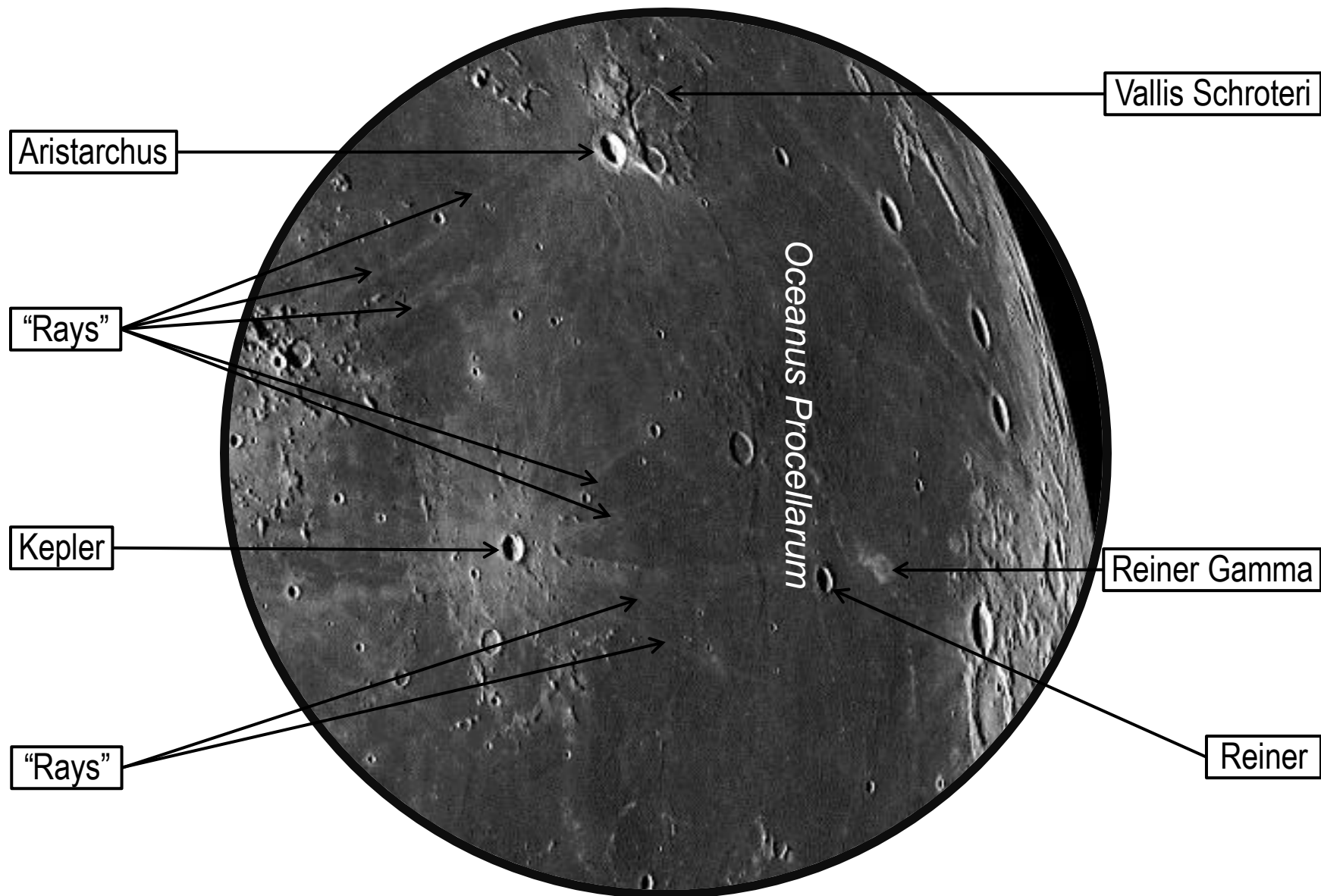












Appendix

- Lunar Feature Glossary –
- Some Maria and Similar Features –

Lunar Feature Glossary

basin	large, bowl-shaped depression probably of impact origin
caldera	large crater formed by volcanic explosion or by collapse of a volcanic cone
catina	(pl. <i>catinae</i>) crater chain
cliff	high, steep, or overhanging face of rock
craterlets	small craters
craters	bowl-shaped depression or basin usually of impact origin
domes	rounded hill probably of volcanic origin often capped with small crater
graben	elongated depression or channel caused by vertical geologic faults
lacus	(pl. <i>laci</i> ; Latin <i>lake</i>) dark, isolated irregular patch
libration	slow apparent lunar oscillation in latitude (abt. 7°) and longitude (abt. 8°); allows 59% of surface to be seen
mare	(pl. <i>maria</i> ; Latin <i>sea</i>) large dark basin
mons	(Latin <i>mountain</i>) a mountain; sometimes the walls of large basins
montes	mountain range or group of mountains
oceanus	large dark region (cf. mare)
palus	(pl. <i>pali</i> ; Latin swamp or marsh) small plain (or “marsh”)
peak	pointed mountain summit
promontory	high ridge
ray	light-colored, linear features extending radial from (usually younger) lunar craters; conspicuous near Full Moon
rille	(alt. <i>rima</i>) well-defined, long, narrow valley or cleft with sides approximately parallel <ul style="list-style-type: none"> – arcuate rille curved rille, often concentric; confined within circular mare – sinuous rille long, winding steep walled valley; often discontinuous; likely lava channels; V-shape – strait (linear) rille strait rille that appears to be a linear <i>graben</i>; flat floors
rima	(pl. <i>rimae</i>) a rille, crack or fissure (see <i>rille</i>)
rupes	(pl. <i>rupes</i>) a lunar <i>scarp</i>
scarp	(<i>escarpment</i>) steep slope or long cliff often from faulting or erosion
sinus	(<i>bay</i> , pl. <i>sini</i>) indentation in edge of high ground; protrusion from dark area
valles	(<i>valley</i>) elongated lowland between mountain ranges, hills, or uplands

Some Marian & Similar Features

(Most named for water bodies — not all on A.L. Lunar I Feature List)

- Lacus Mortis (Lake of Death)
- Lacus Somniorum (Lake of Dreams)
- Mare Anguis (Sea of Snake)
- Mare Australe (Southern Sea)
- Mare Crisium (Sea of Crisis)
- Mare Fecunditatis (Sea of Fertility)
- Mare Frigoris (Sea of Cold)
- Mare Humboldtianum (Sea of Humboldt)
- Mare Humorum (Sea of Moisture)
- Mare Imbrium (Sea of Rain)
- Mare Insularum (Sea of Islands)
- Mare Nectaris (Sea of Nectar)
- Mare Nubium (Sea of Clouds)
- Mare Sernitatis (Sea of Serenity)

- Mare Smythii (Smyth's Sea)
- Mare Spumans (Foaming Sea)
- Mare Tranquillitatis (Sea of Tranquility)
- Mare Vaporum (Sea of Vapors)
- Mare Undarum (Sea of Waves)
- Oceanus Procellarum (Ocean of Storms)
- Palus Epidemiarum (Marsh of Disease)
- Palus Nebularum (Marsh of Mists)
- Palus Putredinus (Marsh of Rot)
- Palus Somni (Marsh of Sleep)
- Sinus Aestuum (Seething Bay)
- Sinus Iridium (Bay of Rainbows)
- Sinus Medii (Central Bay)
- Sinus Roris (Bay of Dew)

INDEX OF THE 100 A.L. LUNAR I FEATURES

(**Bold Page Numbers:** Features on Full Image Maps; Non-Bold Page Numbers: Features on Enlarged Maps)

- | | | | |
|--|---|---|---|
| 1. Albategnius, 18 | 27. Fra Mauro, 20 , 28 | 54. Mare Vaporum , 11 , 27 | 80. Posidonius, 18 |
| 2. Alphonsus, 19 , 28 | 28. Fracastorius, 17 , 25 | 55. Maurolycus, 17 | 81. Proclus, 15 |
| 3. Archimedes 19 , 21 , 26, 27 | 29. Furnerius, 15 , 25 | 56. Messier/Messier A, 16 , 24 | 82. Promontorium Agarum, 17 , 24 |
| 4. Aristarchus, 22 , 30 | 30. Gassendi, 22 | 57. Mitchell, 18 | 83. Promontorium Heraclides, 20 , 21 |
| 5. Aristillus, 17 , 20 , 26 | 31. Gemma Frisius, 17 | 58. Mons Hadley, 17 , 19 , 26, 27 | 84. Promontorium Laplace, 20 , 21 |
| 6. Aristoteles, 17 , 20 , 26 | 32. Grimaldi, 22 | 59. Mons Pico, 19 , 22 , 26 | 85. Ptolemaeus, 20 , 28 |
| 7. Arzachel, 19 , 28 | 33. Hercules, 15 , 18 , 28 | 60. Mons Piton, 17 , 19 , 22 , 26 | 86. Reiner Gamma, 21 , 22 , 30 |
| 8. Atlas, 15 | 34. Herschel, J., 20 , 28 | 61. Montes Alpes, 19 , 26 | 87. Rima Hyginus, 17 , 19 , 27 |
| 9. Autolycus, 18 , 20 , 26, 27 | 35. Hippalus, 20 , 21 , 22 , 29 | 62. Montes Apenninus, 17 , 20 , 26, 27 | 88. Rupes Altai, 18 , 19 |
| 10. Billy, 21 , 22 | 36. Hipparchus, 17 | 63. Moon, Cow Jumping Over, 9 | 89. Rupes Recta (straight wall), 20 , 28, 29 |
| 11. Bullialdus, 19 , 22 , 28, 29 | 37. Kepler, 13 , 14 , 21 , 30 | 64. Moon, Man in the, 9 | 90. Schickard, 22 |
| 12. Cassini, 18 , 26 | 38. Lacus Mortis, 12 | 65. Moon, Rabbit in the, 9 | 91. Sinus Aestuum, 12 , 27 |
| 13. Cassini A, 18 , 20 , 26 | 39. Langrenus, 15 , 16 , 18 , 25 | 66. Moon, Woman in th , 9 | 92. Sinus Iridum, 12 |
| 14. Catharina, 18 , 20 | 40. Longomontanus, 19 , 21 , 29 | 67. New Moon in Old Moon's Arms, 8
(Within 72 Hrs of new) | 93. Sinus Medii, 12 , 27 |
| 15. Clavius, 20 , 21 | 41. Lunar Rays, 13 , 14 , 30 | 68. Oceanus Procellarum, 11 | 94. Sinus Roris, 12 |
| 16. Clavius craterlets, 20 , 21 | 42. Macrobius, 16 | 69. Old Moon in New Moon's Arms, 8
(Within 72 Hrs of new) | 95. Theophilus, 18 , 25 |
| 17. Cleomedes, 16 , 24 | 43. Maginus, 19 , 21 | 70. Palus Epidemiarum, 12 | 96. Tycho, 13 , 14 , 20 , 21 , 29 |
| 18. Copernicus, 13 , 14 , 19 , 22 | 44. Manilius, 18 , 27 | 71. Palus Putredinis, 12 , 20 , 27 | 97. Vallis Alpes, 17 , 19 , 21, 26 |
| 19. Crescent Moon, Waning, 8
(Within 48 Hrs of New) | 45. Mare Crisium, 11 , 24 | 72. Palus Somnii, 12 | 98. Vallis Schroteri, 22 , 30 |
| 20. Crescent Moon, Waxing , 8
(Within 40 Hrs of new) | 46. Mare Fecunditatis, 11 , 24, 25 | 73. Petavius, 15 , 25 | 99. Vendelinus, 16 , 25 |
| 21. Cyrillus, 18 | 47. Mare Frigoris, 11 | 74. Petavius Wall, 15 , 25 | 100. Walter, 19 , 22 |
| 22. Davy, 19 , 21 , 22 , 28 | 48. Mare Humorum, 11 | 75. Picard, 16 | |
| 23. Endymion, 15 | 49. Mare Imbrium, 11 , 26, 27 | 76. Piccolomini, 17 | |
| 24. Eratosthenes, 19 , 22 , 27 | 50. Mare Nectaris, 11 , 25 | 77. Pitatus, 19 , 22 , 28, 29 | |
| 25. Eudoxus, 18 , 20 | 51. Mare Nubium, 11 , 28, 29 | 78. Plato, 14 , 19 , 21 , 26 | |
| 26. Fabricius, 16 | 52. Mare Serenitatis, 11 , 26, 27 | 79. Plinius, 17 | |
| | 53. Mare Tranquillitatis, 11 , 24 | | |

A.L. Lunar Program

Complete Information at

<https://www.astroleague.org/al/obsclubs/lunar/lunar1.html>

Official A.L. Lunar Check List Follows

Download Excel Version From

<https://www.astroleague.org/files/u220/Lunar%20Checklist.xlsx>

X	FEATURE	DATE	TIME	SEEING	TRANSP.	LATITUDE	LONGITUDE
Naked-Eye Objects				E, VG, G, F, P	1 (worst) to 6 (best)		
(Within 72 Hrs of new)							
<input type="checkbox"/>	Old Moon in New Moon's Arms	_____	_____	_____	_____	_____	_____
<input type="checkbox"/>	New Moon in Old Moon's Arms	_____	_____	_____	_____	_____	_____
(Within 40 Hrs of new)							
<input type="checkbox"/>	Crescent Moon, Waxing	_____	_____	_____	_____	_____	_____
<input type="checkbox"/>	Crescent Moon, Waning	_____	_____	_____	_____	_____	_____
(When full)							
<input type="checkbox"/>	Man in the Moon	_____	_____	_____	_____	_____	_____
<input type="checkbox"/>	Woman in the Moon	_____	_____	_____	_____	_____	_____
<input type="checkbox"/>	Rabbit in the Moon	_____	_____	_____	_____	_____	_____
(When gibbous)							
<input type="checkbox"/>	Cow Jumping Over the Moon	_____	_____	_____	_____	_____	_____
Maria							
<input type="checkbox"/>	Crisium	_____	_____	_____	_____	_____	_____
<input type="checkbox"/>	Fecunditatis	_____	_____	_____	_____	_____	_____
<input type="checkbox"/>	Serenitatis	_____	_____	_____	_____	_____	_____
<input type="checkbox"/>	Tranquillitatis	_____	_____	_____	_____	_____	_____
<input type="checkbox"/>	Nectaris	_____	_____	_____	_____	_____	_____
<input type="checkbox"/>	Imbrium	_____	_____	_____	_____	_____	_____

X	FEATURE	DATE	TIME	SEEING	TRANSP.	LATITUDE	LONGITUDE
Naked-Eye Objects				E, VG, G, F, P	1 (worst) to 6 (best)		
Maria (continued)							
[]	Frigoris	_____	_____	_____	_____	_____	_____
[]	Nubium	_____	_____	_____	_____	_____	_____
[]	Humorum	_____	_____	_____	_____	_____	_____
[]	Oceanus Procellarum	_____	_____	_____	_____	_____	_____
X	FEATURE	DATE	TIME	SEEING	TRANSP.	LATITUDE	LONGITUDE
Binocular Objects				E, VG, G, F, P	1 (worst) to 6 (best)		
Instruments Used		_____					
[]	Lunar Rays	_____	_____	_____	_____	_____	_____
[]	Sinus Iridum	_____	_____	_____	_____	_____	_____
[]	Sinus Medii	_____	_____	_____	_____	_____	_____
[]	Sinus Roris	_____	_____	_____	_____	_____	_____
[]	Palus Somnii	_____	_____	_____	_____	_____	_____
[]	Palus Epidemiarum	_____	_____	_____	_____	_____	_____
[]	Mare Vaporum	_____	_____	_____	_____	_____	_____
Craters - ~4 Days old							
[]	Langrenus	_____	_____	_____	_____	_____	_____
[]	Vendelinus	_____	_____	_____	_____	_____	_____

X	FEATURE	DATE	TIME	SEEING	TRANSP.	LATITUDE	LONGITUDE
Binocular Objects				E, VG, G, F, P	1 (worst) to 6 (best)		
Craters - ~4 Days old (continued)							
[]	Petavius	_____	_____	_____	_____	_____	_____
[]	Cleomedes	_____	_____	_____	_____	_____	_____
[]	Atlas	_____	_____	_____	_____	_____	_____
[]	Hercules	_____	_____	_____	_____	_____	_____
[]	Endymion	_____	_____	_____	_____	_____	_____
[]	Macrobius	_____	_____	_____	_____	_____	_____
~7 Days old							
[]	Piccolomini	_____	_____	_____	_____	_____	_____
[]	Theophilus	_____	_____	_____	_____	_____	_____
[]	Cyrillus	_____	_____	_____	_____	_____	_____
[]	Catharina	_____	_____	_____	_____	_____	_____
[]	Posidonius	_____	_____	_____	_____	_____	_____
[]	Fracastorius	_____	_____	_____	_____	_____	_____
[]	Aristoteles	_____	_____	_____	_____	_____	_____
[]	Eudoxus	_____	_____	_____	_____	_____	_____
[]	Cassini	_____	_____	_____	_____	_____	_____

X	FEATURE	DATE	TIME	SEEING	TRANSP.	LATITUDE	LONGITUDE
Binocular Objects				E, VG, G, F, P	1 (worst) to 6 (best)		
Craters - ~7 Days old (continued)							
[]	Hipparchus	_____	_____	_____	_____	_____	_____
[]	Albategnius	_____	_____	_____	_____	_____	_____
[]	Aristillus	_____	_____	_____	_____	_____	_____
[]	Autolycus	_____	_____	_____	_____	_____	_____
[]	Maurolycus	_____	_____	_____	_____	_____	_____
~10 Days old							
[]	Plato	_____	_____	_____	_____	_____	_____
[]	Archimedes	_____	_____	_____	_____	_____	_____
[]	Ptolemaeus	_____	_____	_____	_____	_____	_____
[]	Alphonsus	_____	_____	_____	_____	_____	_____
[]	Arzachel	_____	_____	_____	_____	_____	_____
[]	Walther	_____	_____	_____	_____	_____	_____
[]	Maginus	_____	_____	_____	_____	_____	_____
[]	Tycho	_____	_____	_____	_____	_____	_____
[]	Clavius	_____	_____	_____	_____	_____	_____
[]	Eratosthenes	_____	_____	_____	_____	_____	_____

X	FEATURE	DATE	TIME	SEEING	TRANSP.	LATITUDE	LONGITUDE
Binocular Objects				E, VG, G, F, P	1 (worst) to 6 (best)		
Craters - ~10 Days old (continued)							
[]	Longomontanus	_____	_____	_____	_____	_____	_____
[]	Copernicus	_____	_____	_____	_____	_____	_____
[]	Bullialdus	_____	_____	_____	_____	_____	_____
[]	Aristarchus	_____	_____	_____	_____	_____	_____
[]	Gassendi	_____	_____	_____	_____	_____	_____
~14 Days old							
[]	Kepler	_____	_____	_____	_____	_____	_____
[]	Grimaldi	_____	_____	_____	_____	_____	_____
X	FEATURE	DATE	TIME	SEEING	TRANSP.	LATITUDE	LONGITUDE
Telescopic Objects				E, VG, G, F, P	1 (worst) to 6 (best)		
Instruments Used _____							
[]	Sinus Aestuum	_____	_____	_____	_____	_____	_____
[]	Lacus Mortis	_____	_____	_____	_____	_____	_____
[]	Palus Putredinis	_____	_____	_____	_____	_____	_____
[]	Promontorium Laplace	_____	_____	_____	_____	_____	_____
[]	Promontorium Heraclides	_____	_____	_____	_____	_____	_____
[]	Promontorium Agarum	_____	_____	_____	_____	_____	_____

X	FEATURE	DATE	TIME	SEEING	TRANSP.	LATITUDE	LONGITUDE
Telescopic Objects		E, VG, G, F, P			1 (worst) to 6 (best)		
(continued)							
[]	Montes Alpes	_____	_____	_____	_____	_____	_____
[]	Montes Apenninus	_____	_____	_____	_____	_____	_____
[]	Mons Hadley	_____	_____	_____	_____	_____	_____
[]	Mons Piton	_____	_____	_____	_____	_____	_____
[]	Mons Pico	_____	_____	_____	_____	_____	_____
[]	Rupes Altai	_____	_____	_____	_____	_____	_____
[]	Rima Hyginus	_____	_____	_____	_____	_____	_____
[]	Vallis Schroteri	_____	_____	_____	_____	_____	_____
[]	Vallis Alpes	_____	_____	_____	_____	_____	_____
[]	Rupes Recta (straight wall)	_____	_____	_____	_____	_____	_____
Craters - ~4 days old							
[]	Picard	_____	_____	_____	_____	_____	_____
[]	Furnerius	_____	_____	_____	_____	_____	_____
[]	Petavius Wall	_____	_____	_____	_____	_____	_____
[]	Messier/Messier A	_____	_____	_____	_____	_____	_____
[]	Proclus	_____	_____	_____	_____	_____	_____

X	FEATURE	DATE	TIME	SEEING	TRANSP.	LATITUDE	LONGITUDE
Telescopic Objects				E, VG, G, F, P	1 (worst) to 6 (best)		
Craters - ~4 days old (continued)							
[]	Fabricius	_____	_____	_____	_____	_____	_____
~7 Days old							
[]	Plinius	_____	_____	_____	_____	_____	_____
[]	Mitchell	_____	_____	_____	_____	_____	_____
[]	Cassini A	_____	_____	_____	_____	_____	_____
[]	Manilius	_____	_____	_____	_____	_____	_____
[]	Gemma Frisius	_____	_____	_____	_____	_____	_____
~10 Days old							
[]	Davy	_____	_____	_____	_____	_____	_____
[]	Pitatus	_____	_____	_____	_____	_____	_____
[]	Billy	_____	_____	_____	_____	_____	_____
[]	Fra Mauro	_____	_____	_____	_____	_____	_____
[]	Clavius craterlets	_____	_____	_____	_____	_____	_____
[]	Hippalus	_____	_____	_____	_____	_____	_____
[]	J Herschel	_____	_____	_____	_____	_____	_____
~14 Days old							
[]	Schickard	_____	_____	_____	_____	_____	_____
[]	Reiner Gamma	_____	_____	_____	_____	_____	_____

X	FEATURE	DATE	TIME	SEEING	TRANSP.	LATITUDE	LONGITUDE
Optional Objects - each counts as 2 observations				E, VG, G, F, P	1 (worst) to 6 (best)		
Naked Eye:							
[]	Estimate first quarter phase within eight hours.	_____	_____	_____	_____	_____	_____
[]	Estimate third quarter phase within eight hours.	_____	_____	_____	_____	_____	_____
[]	Estimate full moon within thirty-six hours.	_____	_____	_____	_____	_____	_____
[]	Plot moon's position against the stars for three consecutive days.	_____	_____	_____	_____	_____	_____
[]	Compare the size of the full moon on the horizon with the full moon on the meridian using a dime held at arm's length.	_____	_____	_____	_____	_____	_____
[]	Find the thinnest phase by which you can read newsprint.	_____	_____	_____	_____	_____	_____
Binocular:							
[]	Sketch libration - use Mare Crisium or Grimaldi for examples.	_____	_____	_____	_____	_____	_____
[]	Sketch a lunar map - use any scale for binoculars only.	_____	_____	_____	_____	_____	_____
Telescopic:							
[]	Plot the moon's hourly motion against the stars for two hours or more.	_____	_____	_____	_____	_____	_____
[]	Measure the height of a lunar mountain - need to calculate the sun's elevation at the mountain and estimate the shadow length - try Mt. Piton.	_____	_____	_____	_____	_____	_____